


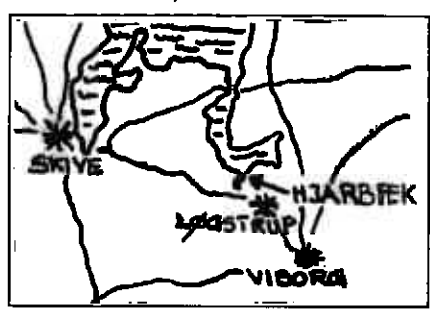
**Private enterprises in Hjarbaek:**  
 But the villagers' joined effort many different activities take place in Hjarbaek: card playing, knife manufacturing, silver work, wickerwork, this guide, ladies lunch, choir singing etc.  
 Another issue is the joined-biking-for-everyone, where all the participant old as young go biking in the Hjarbaek surroundings. This last a couple of hours since its pace is moderate. Watch for the notice on the "tree".

**Hjarbaek Sjaegt Guild:**  
 Sjaegt - a Danish dinghy. The local wooden boat in the harbour is called a sjaegt (sjægt). It is a very easy-manoeuvrable boat, which in former times was used for professional fishing on the fiord. This type of boat is more than a hundred years old. Today you'll see many of them in Hjarbaek. The reason for it is that in the 1970ties villagers discovered that the sjaegt was just about to become extinct and formed the Hjarbaek Sjaegt Guild. The sjaegts in the harbour are carefully restored old boats together with new built, the latter after old designs for sjaegts. It has a shaft-of-a-spear rig, mainsail, foresail and top-sail. More detailed information is found at the individual boats roadstead. When standing on the hills on the *Strandvejen* you can see these beautiful boats on the fiord. From week 20 to 35 a regatta will be held at each Tuesday around 7 p.m. Notable, however, is that during the weekend in week 33 Hjarbaek is the scene for the World Championship in Sjaegt-Race. Find more details at [www.sjaegt.dk](http://www.sjaegt.dk).


- Worth knowing:**
- ✓ [www.gittesweb.dk](http://www.gittesweb.dk)
  - ✓ Hjarbaek Amber-grinding, Hjarbaekvej 9, tel.8664 2033
  - ✓ [www.ravsliberi.dk](http://www.ravsliberi.dk)
  - ✓ Hjarbaek Wine Imports, Nørresiden 11, tel. 8664 2730
  - ✓ Hjarbaek Inn, Søndersiden 2, tel. 8664 2024, [www.hjarbaekkro.dk](http://www.hjarbaekkro.dk)
  - ✓ Butik Remme, Hjarbaekvej 8/Søndersiden, Hjarbaek. Tlf. 86603141 [www.butik-remme.dk](http://www.butik-remme.dk)
  - ✓ Bus route from Hjarbaek to Lægstrup, Viborg and Skive please see notice concerning time of departure at Bavnevej 5-7
  - ✓ Angling opportunities - "well, have a go"
  - ✓ The camping site at Hulager Tel. 8664 2309. [www.hjarbaek.dk](http://www.hjarbaek.dk)
  - ✓ In Lægstrup you will find a co-op, a baker, a butcher, a post office, a petrol station and a health centre. Tel. 8664 2080
  - ✓ Vibora Seilklub. [www.viborgsejklub](http://www.viborgsejklub)



Here we live and you'll find a detailed map of the area inside.



Draw here your very own Hjarbaek-sunset or favourite nature experience.




*"We do hope you enjoyed your trip and the beautiful scenery"*

This guide was made with public grant from Viborg Turistbureau og Viborg Kommune. Reviews bad or good will be gratefully received by:  
 Tina Hansen - 8664 3001 - [nikkel@post.tele.dk](mailto:nikkel@post.tele.dk) and  
 Gitte Pedersen - 8664 2580 - [hjarbaek@privat.dk](mailto:hjarbaek@privat.dk)  
 © Copyright. This guide is not to be reproduced or transmitted in form or by any means without the acknowledgement by the above listed persons.  
 Illustrations are made by Leo Andersen a.o. 1980.  
 Translation Lene. Rev. 1 - 16 maj 2006.

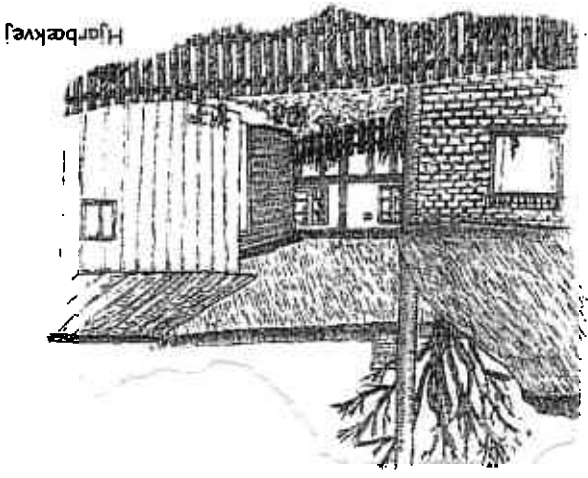


# Hjarbaek

*the world's most beautiful sunsets*  
 - where you can see  
 - and much more



Strandvejen




**Hjarbaek Townsmen's Club**  
 The club is the carrier of many yearly traditions. It was founded in 1939 when the villagers gathered in their demand for electrical streetlamps and has existed ever since. It is engaged in local speed limits, the children's Shrove Monday activities, the Harvest-ball and postcard sales with local motives. They can be purchased at the amber-grinding store and at the inn.  
 If you visit Hjarbaek at Midsommer Eve you will experience the Midsommer Eve Bonfire and the market place by the inn. It will bring you witches, community singing and bonfire speeches among other things. In May/June we hold an annual fair. On New Years Eve we have the New-years-eve-walk-about where everybody is welcome to join. Hjarbaek is also the scene for "Sprejten" a local paper, which appears four times a year.


The notice board of Hjarbaek is the "TREE" on the corner of Strandvejen and Hjarbaekvej. Here you can keep track of all the village events.  
 that she'll be waving during your visit.  
 raise our national flag Dannebrog and we do hope however, is that at every given opportunity we have an interest in the subject by our choices of visitors to Hjarbaek as well as others who might the delight in natural beauty. It is our wish that standing residents of Hjarbaek, who also enjoys We are two girls filled with initiative and long-need for a map.  
 opposite banks of Hjarbaek and found ourselves in this idea for a guide. We were discovering the It is our many walks in this scenery that gave us sceneries that will surround you.  
 form you about Hjarbaek and the many beautiful In your hand you hold a small guide, which will in-

**Hjarbaek village and fiord:**  
 The area around Hjarbaek, which holds four streams abounding in water, is full of nature-experiences. You are entering a game preserve, so keep your eyes open for others, fish herons, kingfishers and seals, which are often seen just outside the harbour. Around the year a lot of activities take place in and around the waterfront. Many tourists visit the surrounding holiday cottages. The harbour and the water is often the haunt of the villagers. Back in old times before the Virksund dam was built many freighters laid up at Hjarbaek. You could also find professional fishermen among the villagers.  
 Today you will see the local boats called sjaegt in the harbour. It is yacht-people and anglers who now lay up at Hjarbaek. The villagers have a weakness towards old wooden boats, dinghies, sjaegts and larger wooden ships; they paint a typical picture of the harbour settings. At the harbour you'll see a cluster of old renovated fishing-sheds. If you are lucky you will also be met by the sense of newly smoked fish.  
 There are ca. 68 households and 176 residents in the village and many of them are children. A large number of the villagers work in the neighbouring towns. The nearest primary & secondary school is located in Lægstrup. Most of the houses in Hjarbaek are old but carefully renovated. Please note the thatched houses and that there are 8 former farms within the city limit. Some houses also show signs of being former shops; today most of the

Sandersiden



**Useful knowledge:**  
 We have marked our favourite spots with an \* on the map.  
 A walk in this beautiful scenery may take just one hour or last several you alone make the decision. The strand on the *Strandvejen* is very child-friendly. It is shallow and with fine-grained white sand. At low tide you can walk along the strand and its rushes that is if the water doesn't seep in between them.  
 We have made a tour-guide that last 20 min. Bring a picnic-basket along and enjoy it somewhere on this lovely little walk. Tables and benches are marked on the map.  
 By the fishing-shed on the harbour you will see the drying ground of the town. Next to it there is a small football ground, a playground, a petanque pitch and a small strand. If you like biking the official biking-route no 12 passes Hjarbaek.



ENJOY YOUR VISIT - Tina and Gitte.  
 around. One good nature-experience counterbal-

**Introduction:**  
 In your hand you hold a small guide, which will in-form you about Hjarbaek and the many beautiful sceneries that will surround you.  
 It is our many walks in this scenery that gave us this idea for a guide. We were discovering the opposite banks of Hjarbaek and found ourselves in need for a map.  
 We are two girls filled with initiative and long-standing residents of Hjarbaek, who also enjoys the delight in natural beauty. It is our wish that visitors to Hjarbaek as well as others who might have an interest in the subject by our choices of the content of the guide is made by our choices of what we would like to be informed of when visiting Hjarbaek. The concluded map is drawn from our favourite starting points of nature walks.  
 One bad experience must be counterbalanced by ten good ones, but in Hjarbaek it is the other way around. One good nature-experience counterbal-

